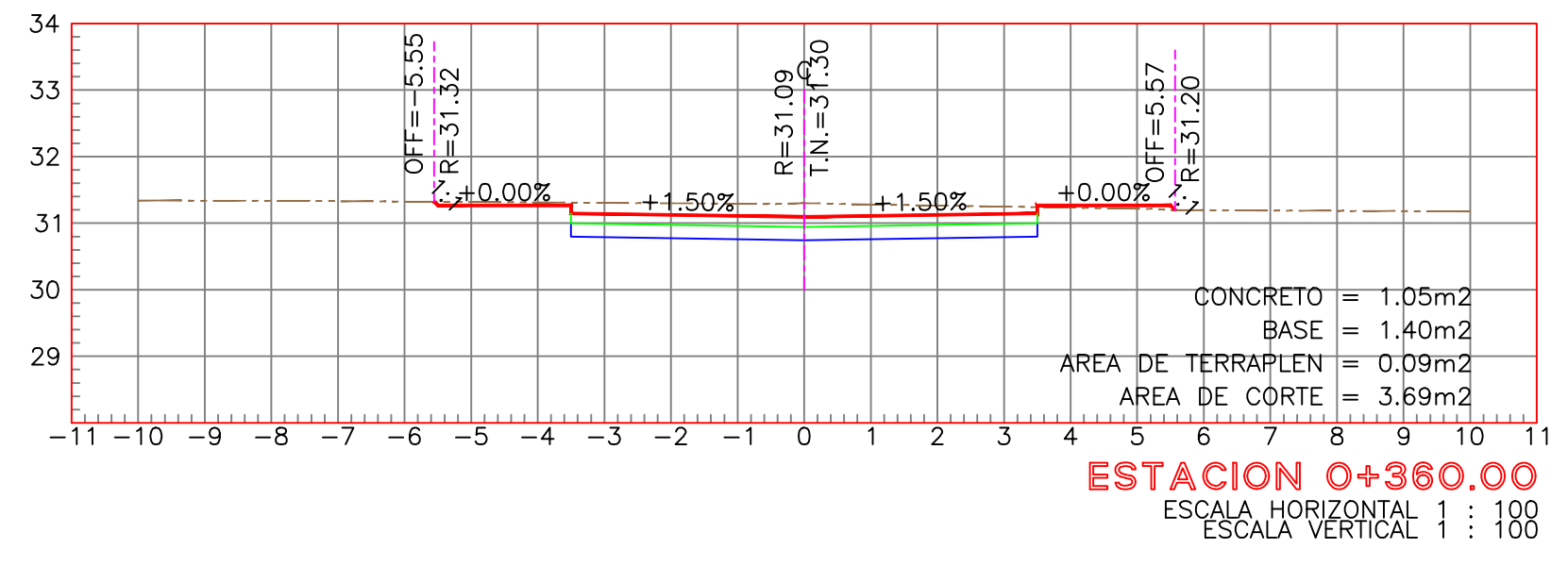
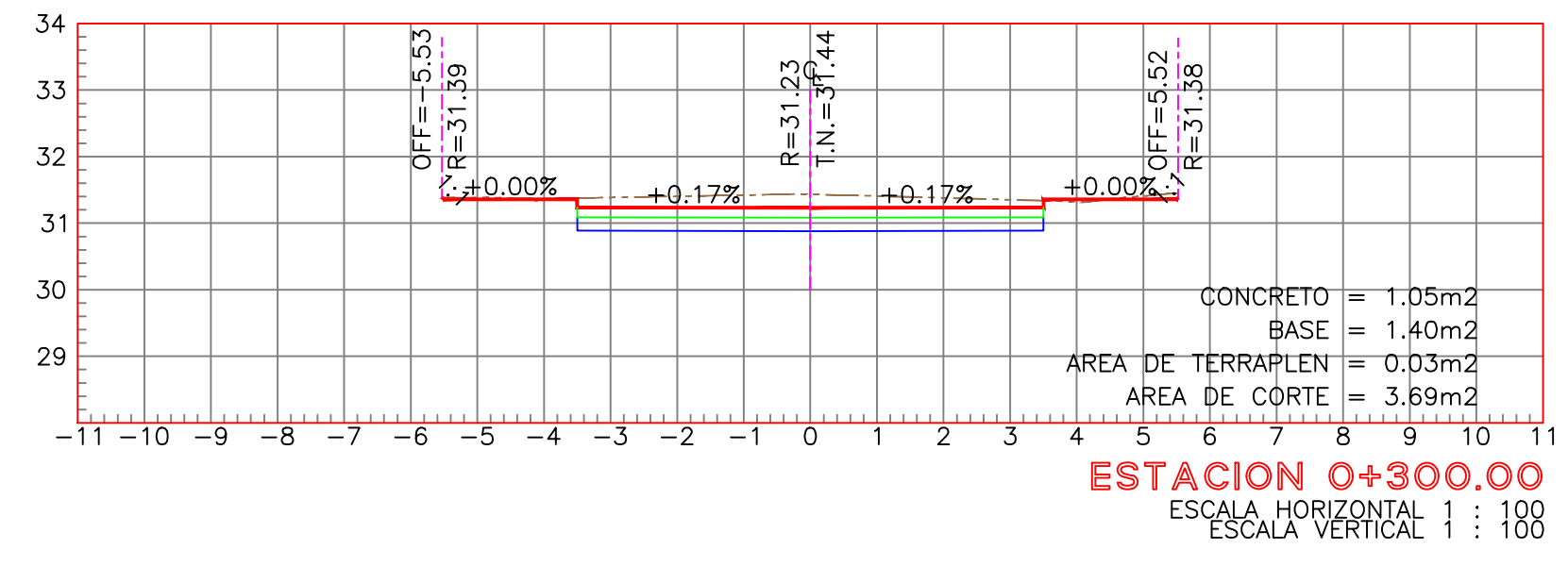
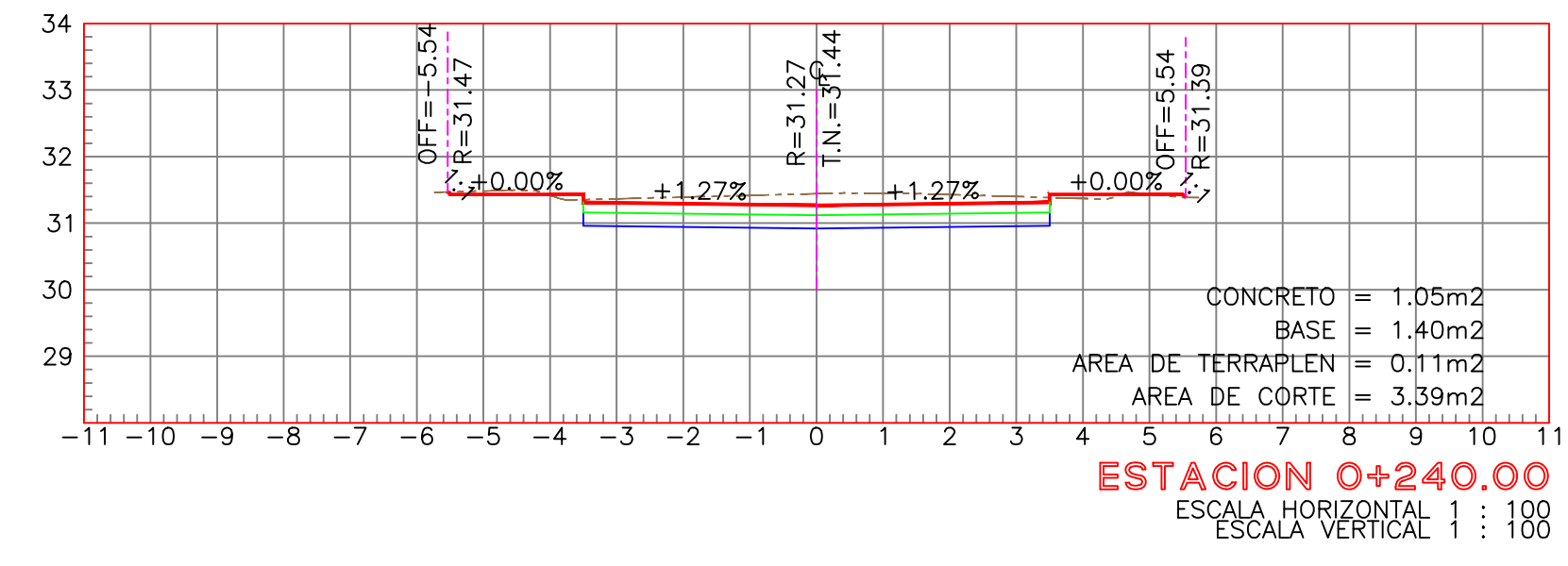
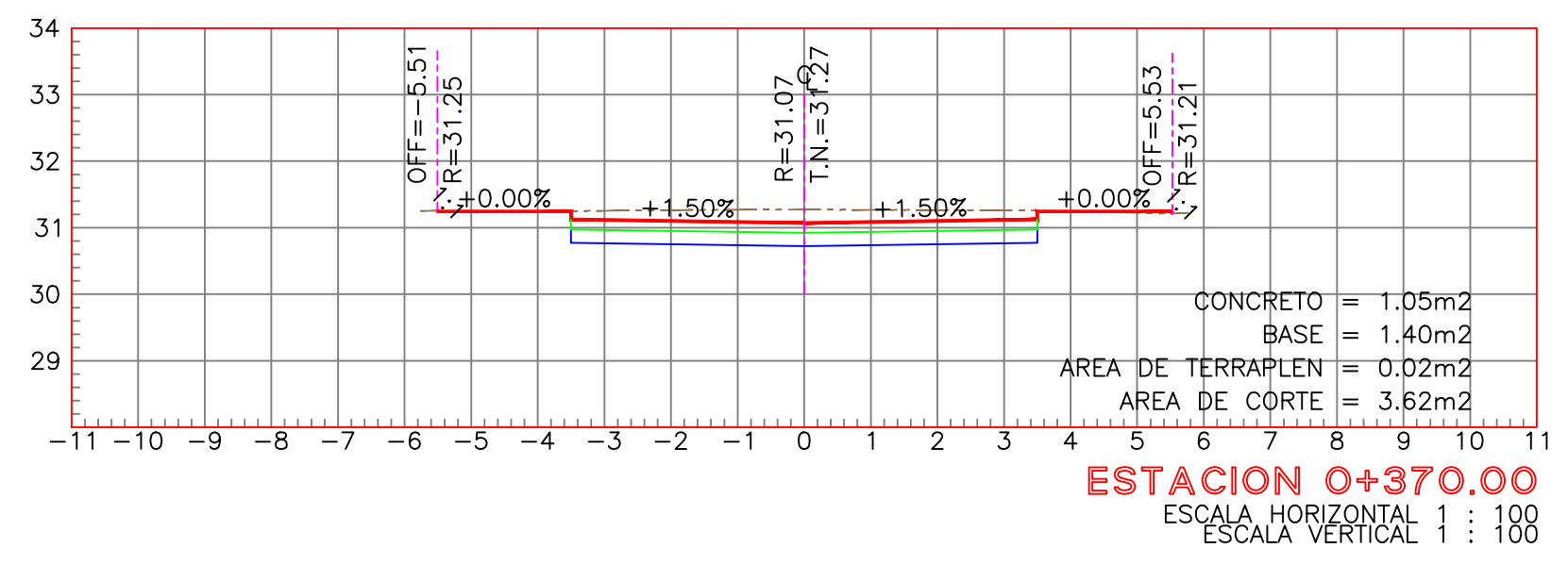
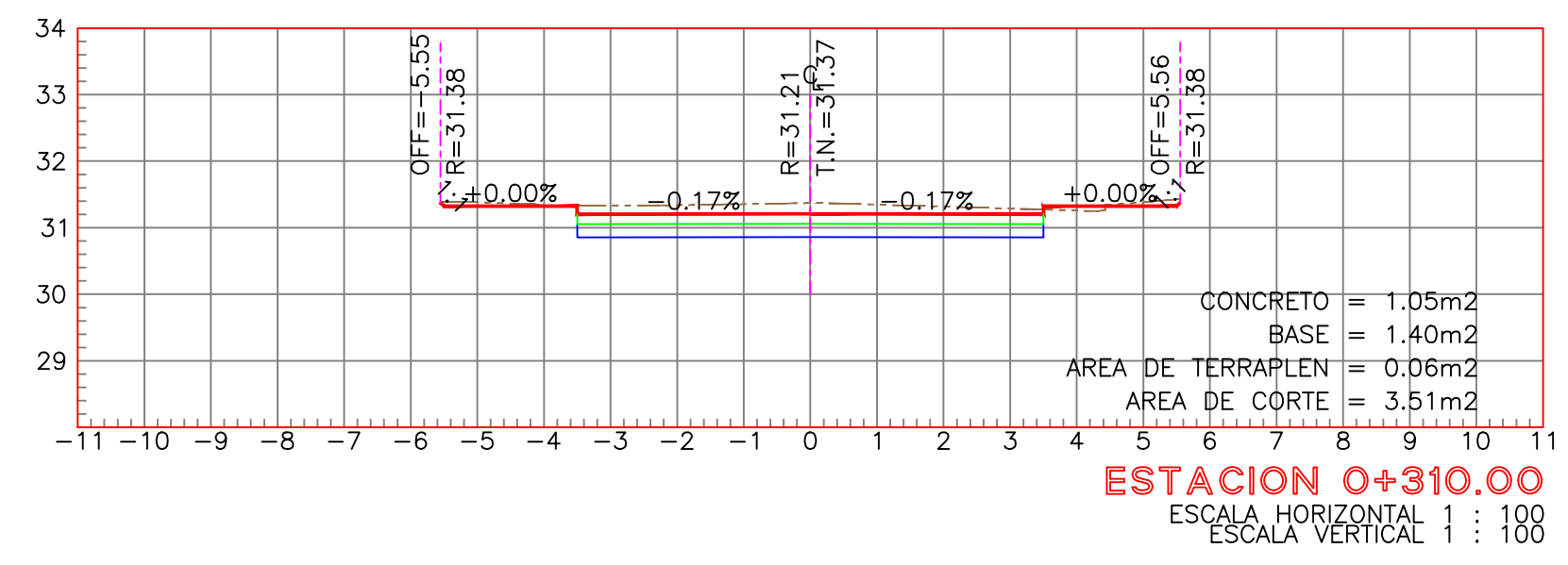
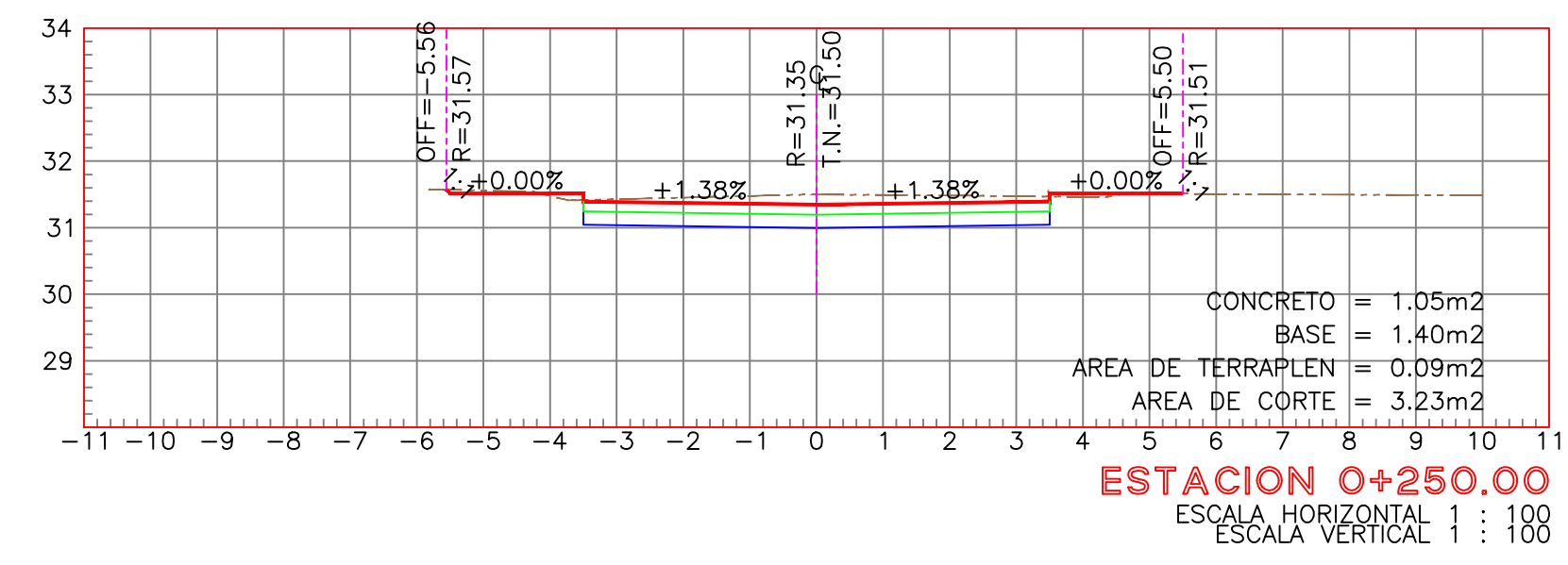
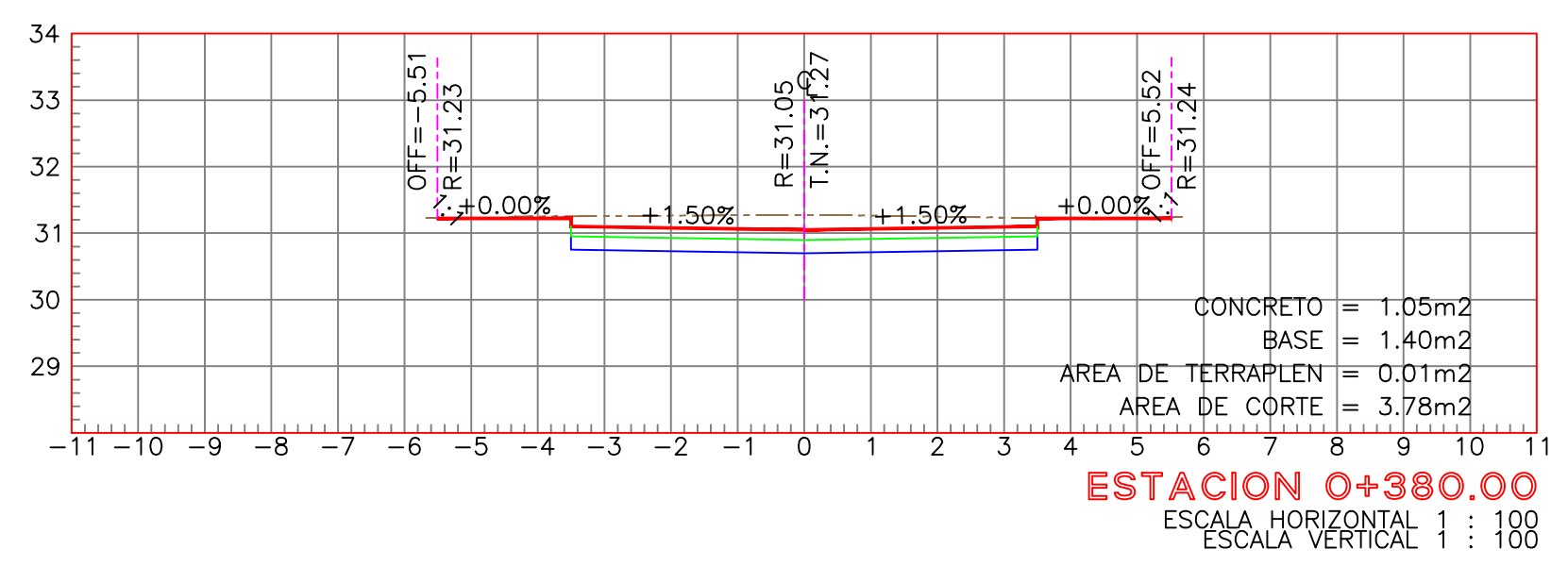
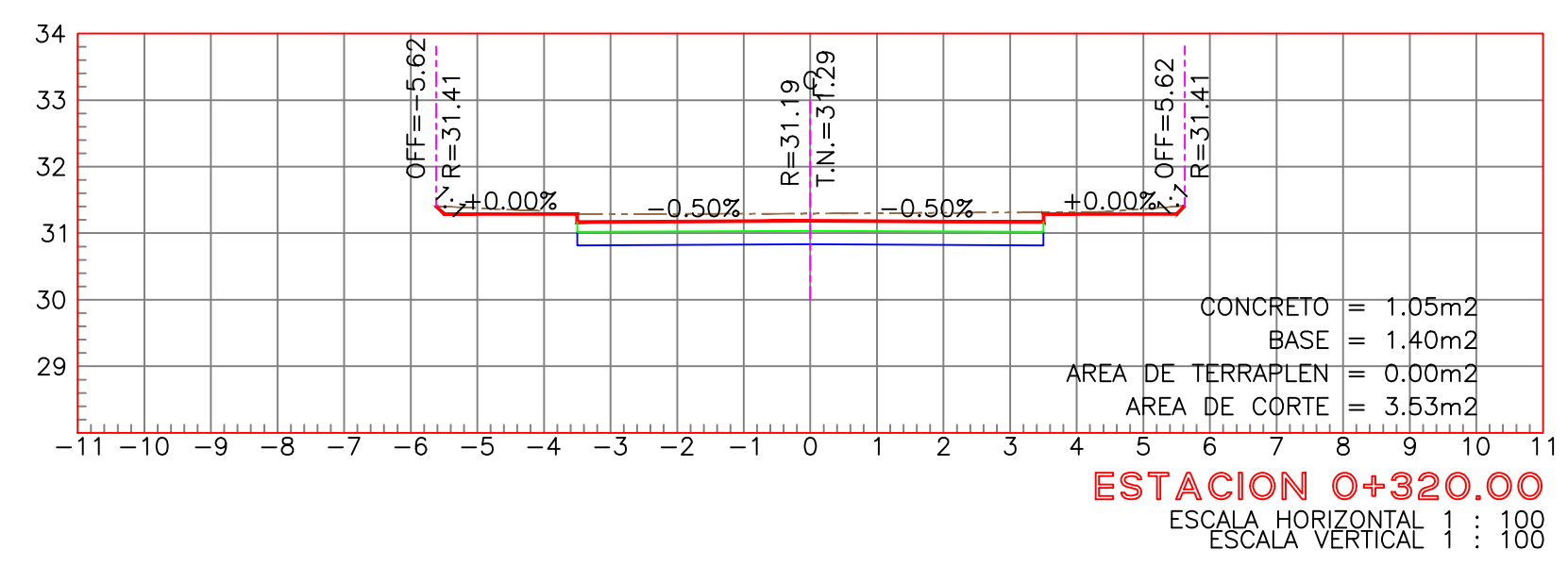
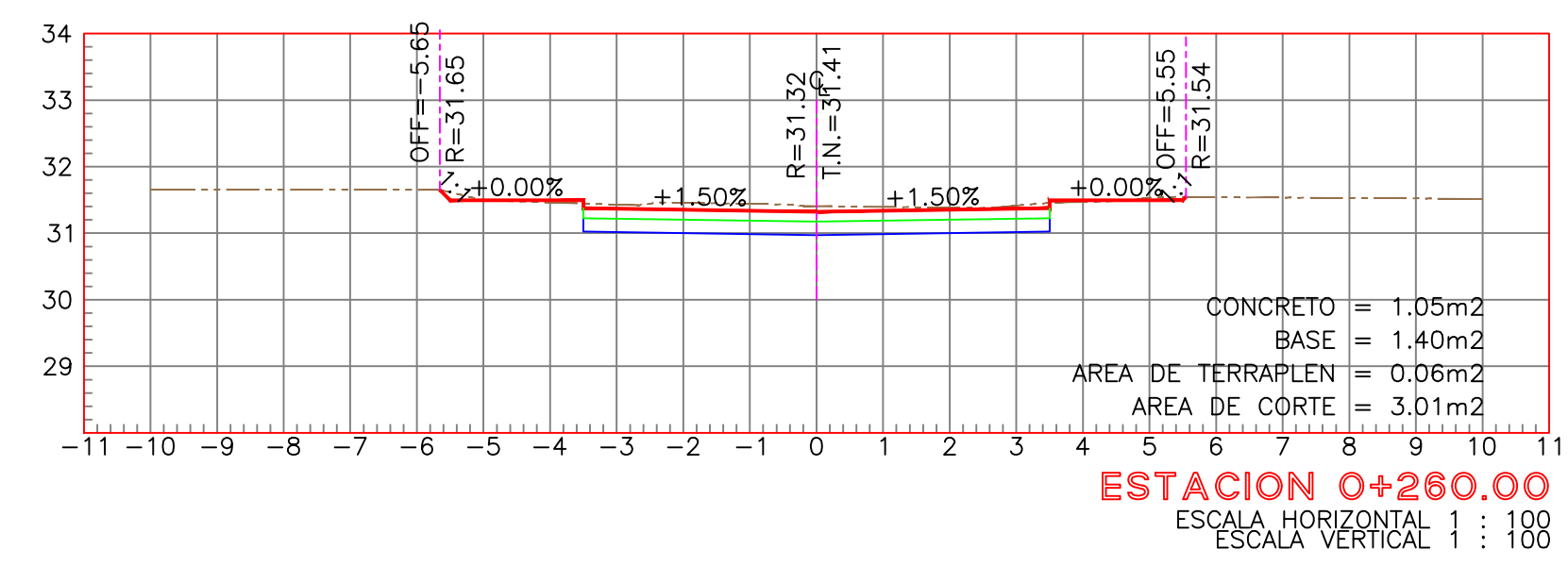
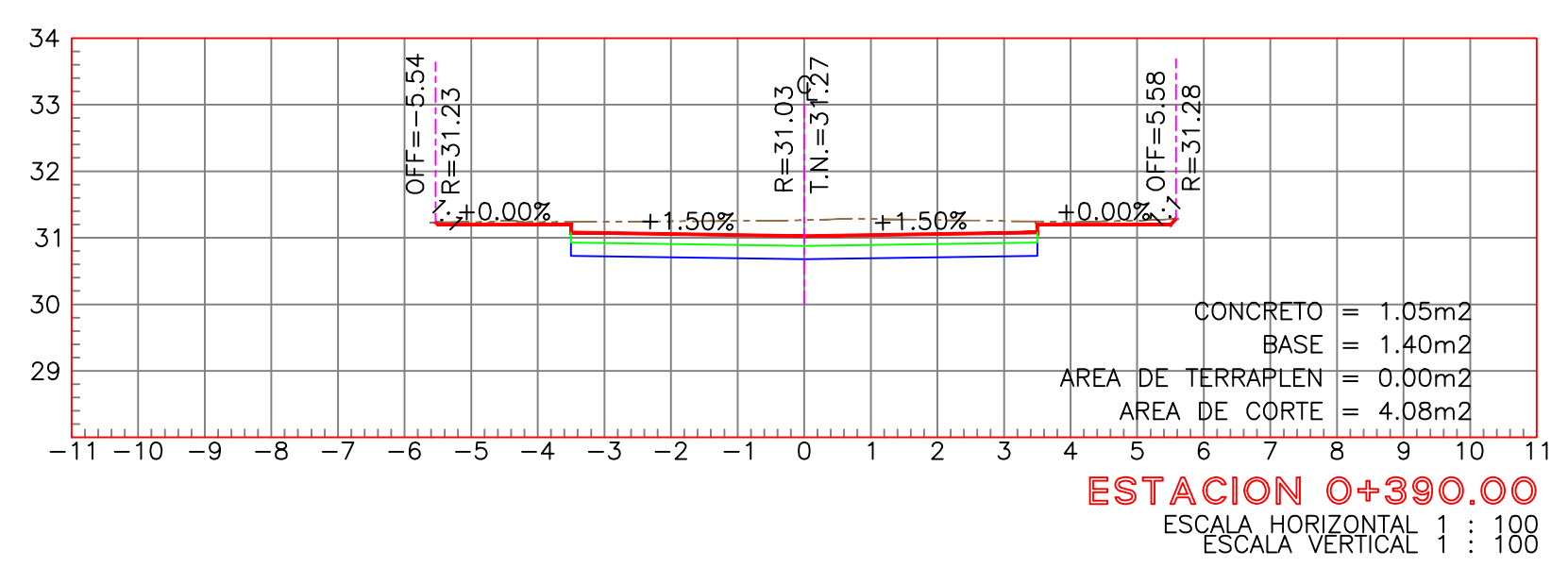
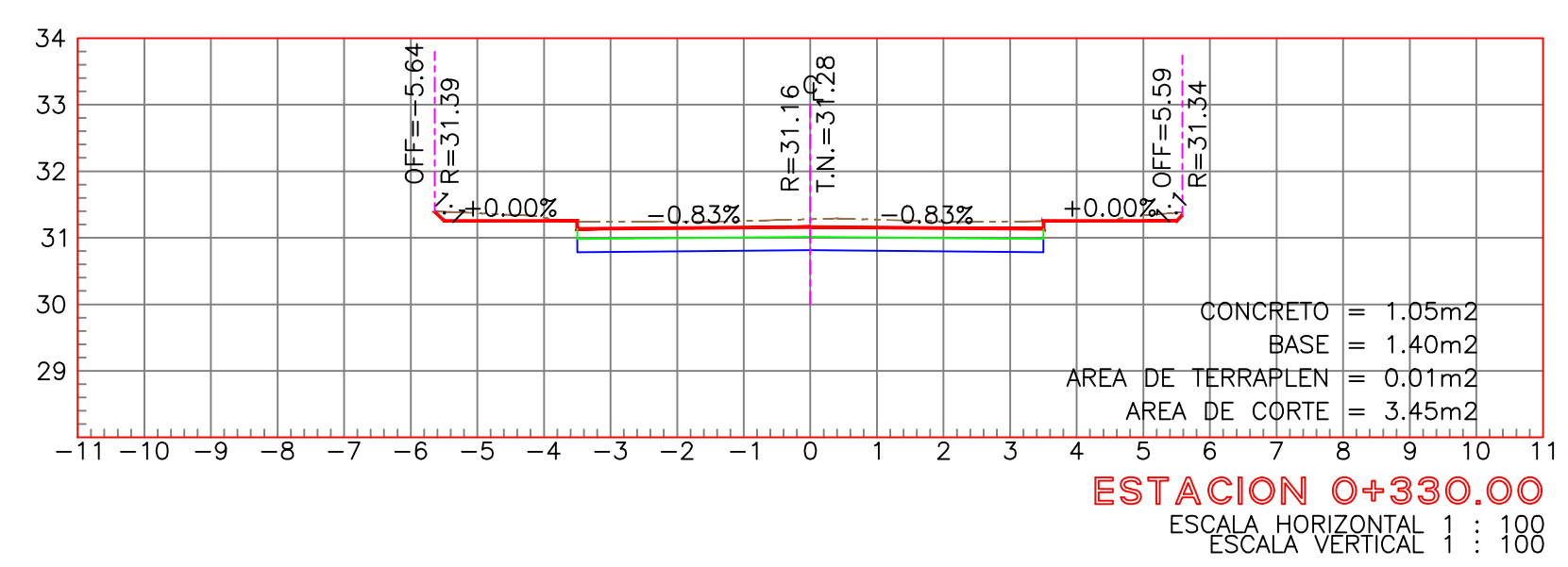
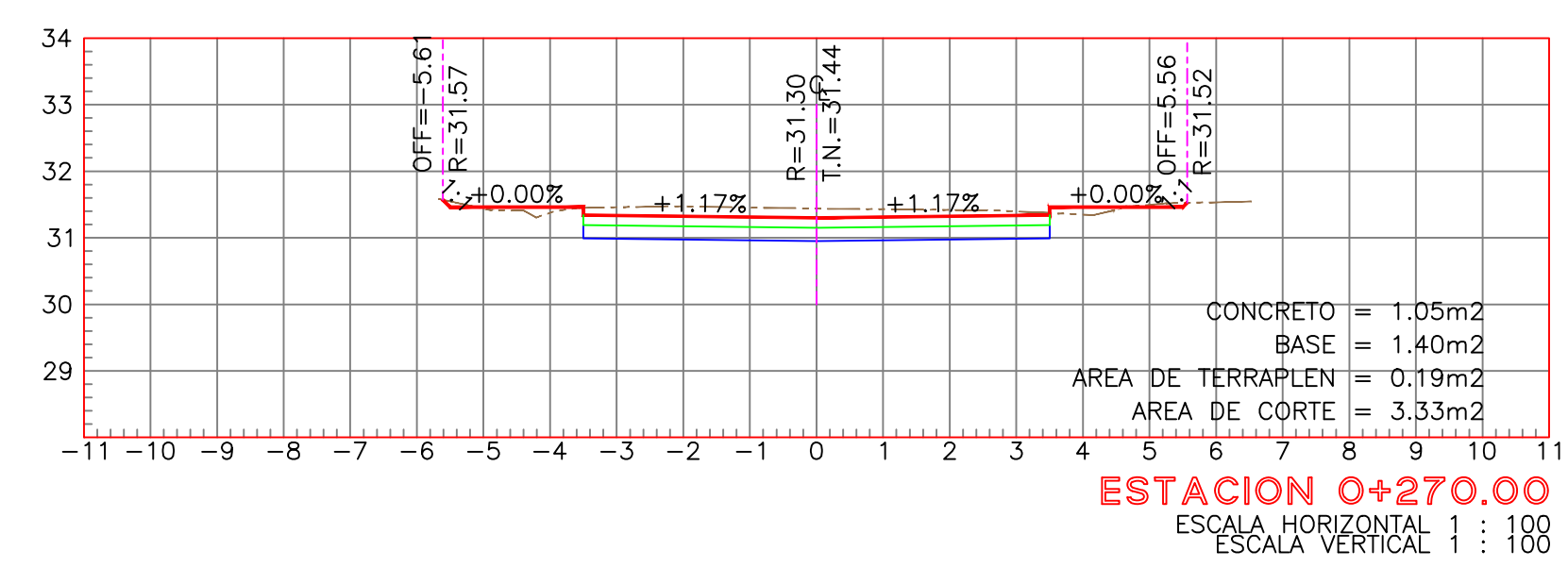
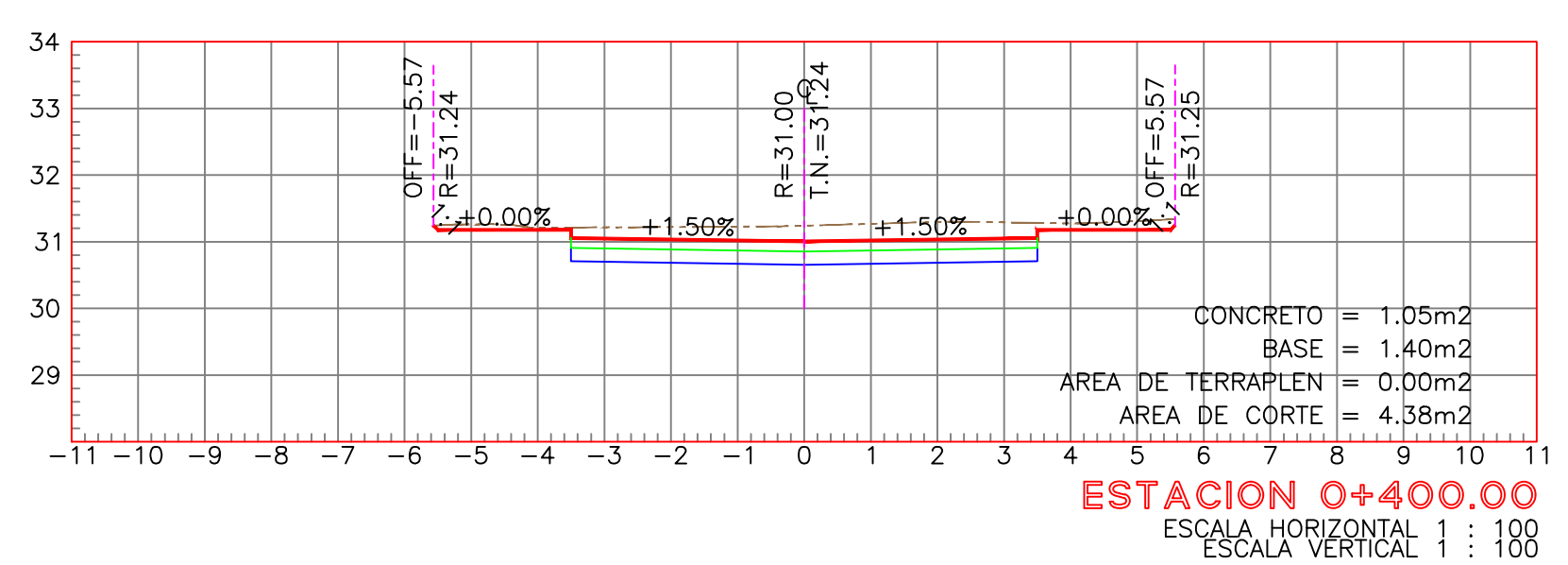
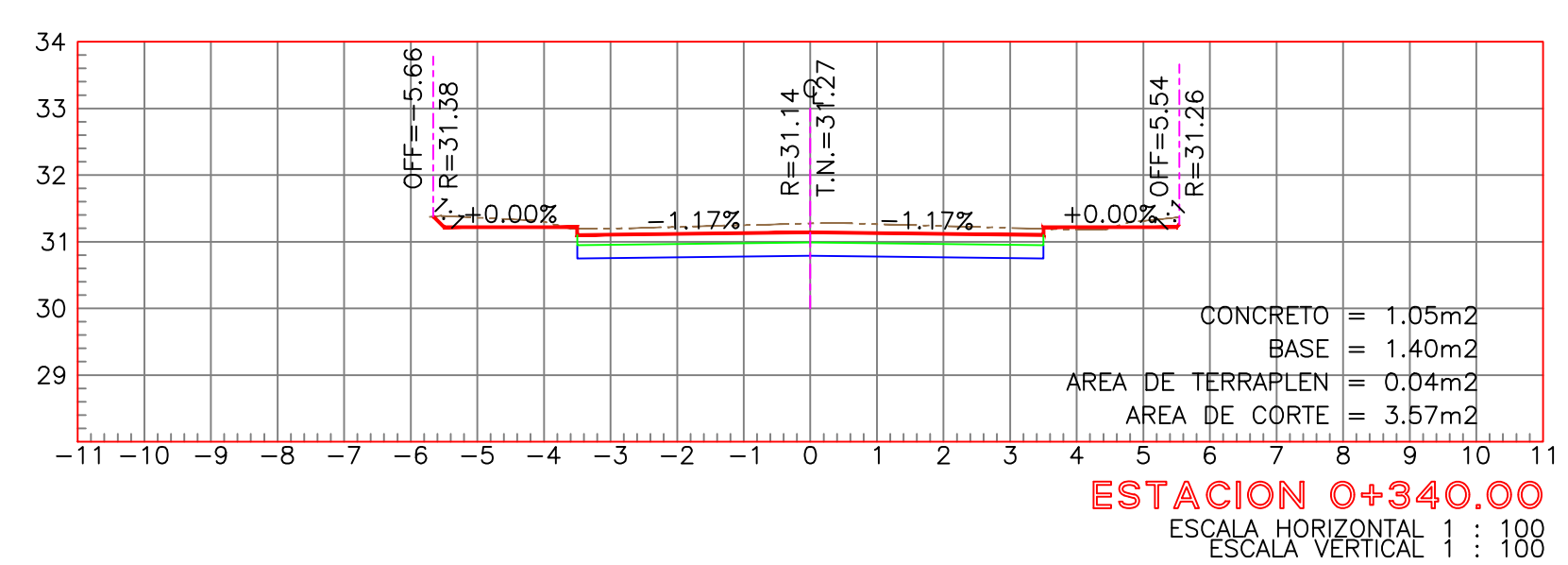
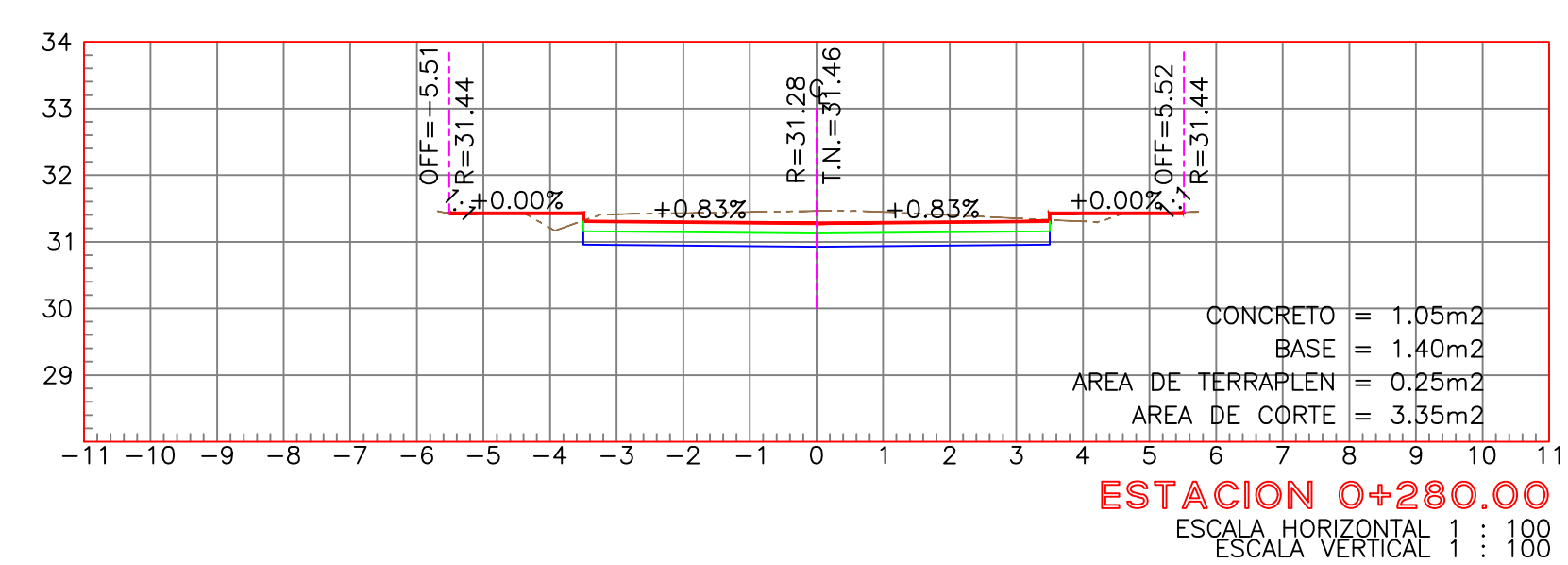
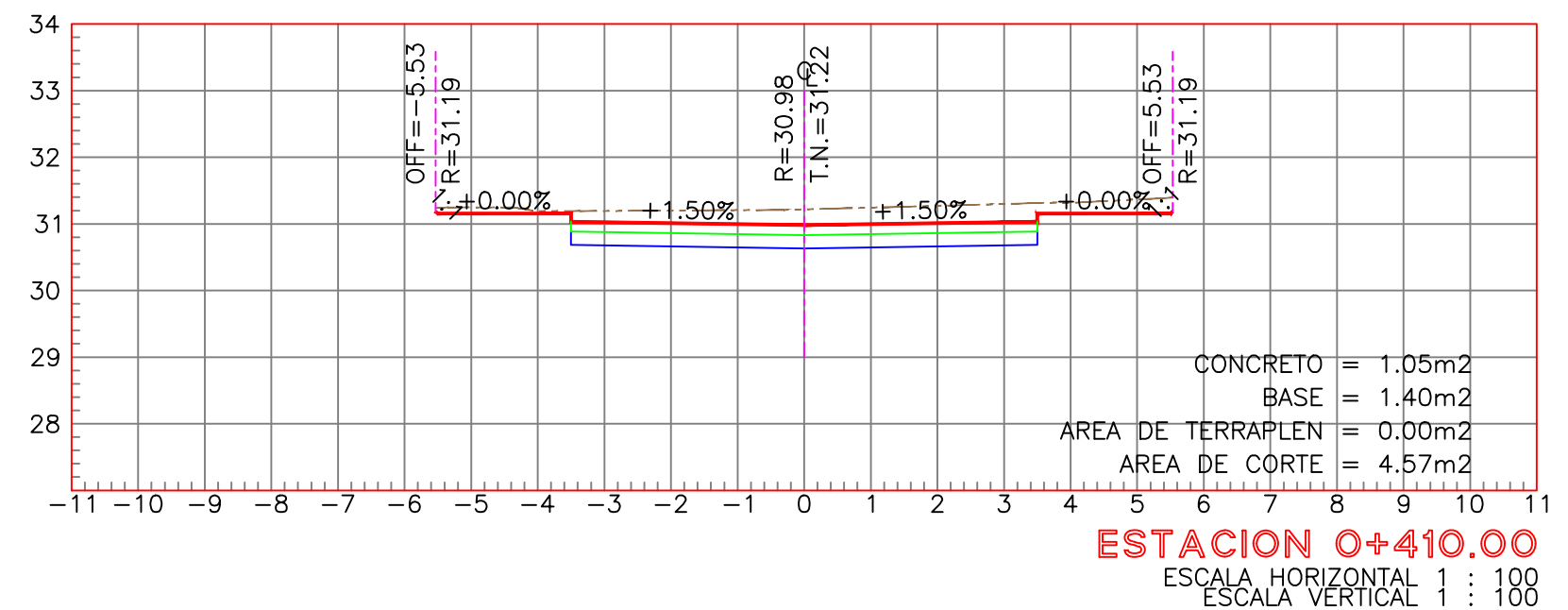
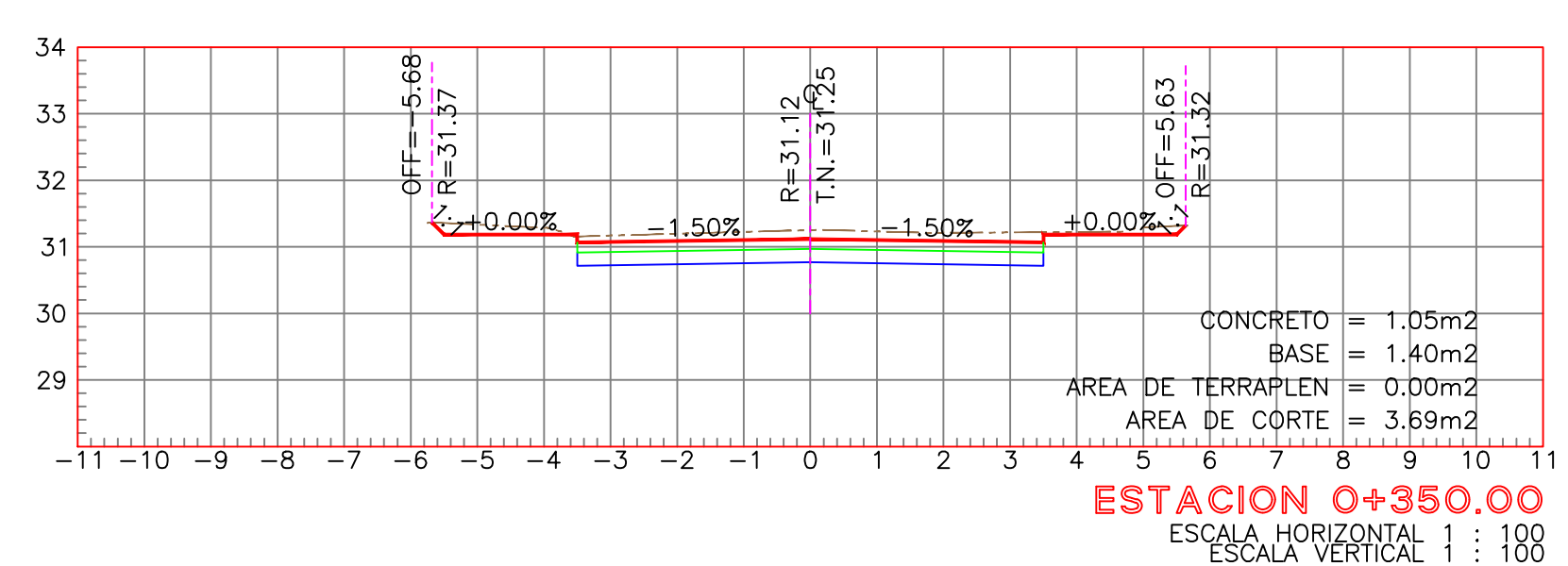
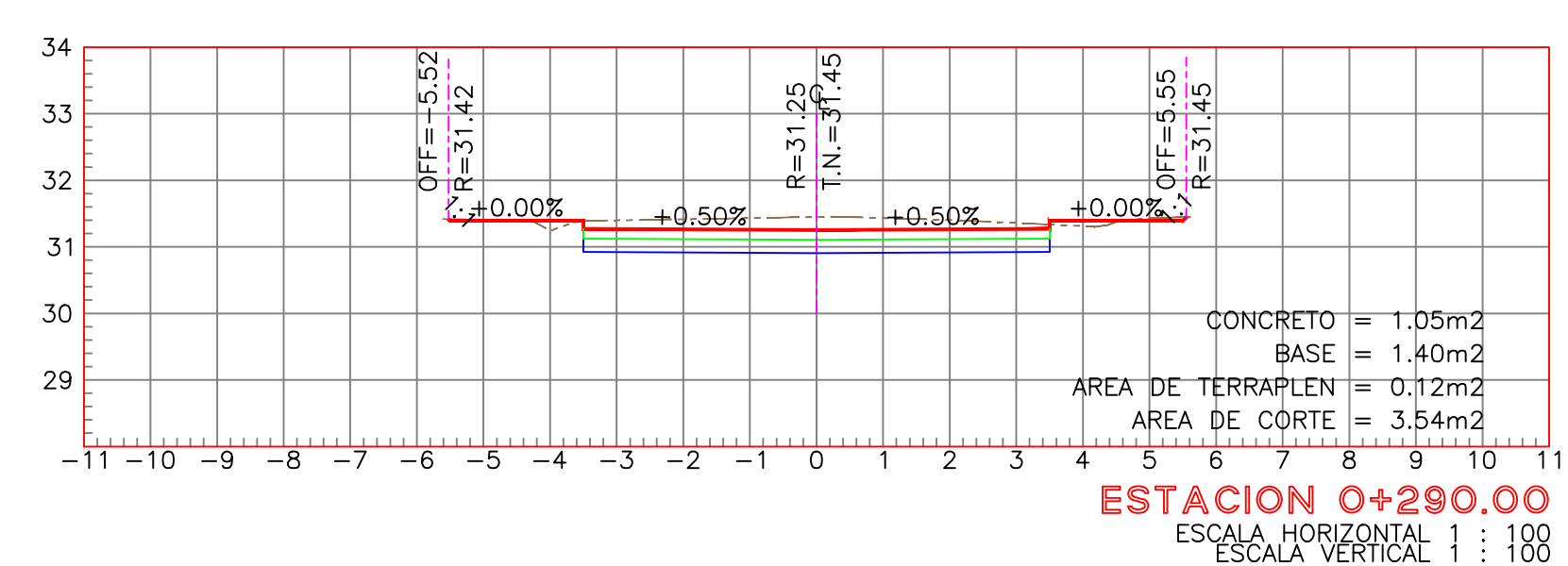


UBICACIÓN



SIMBOLOGIA

	TERRENO NATURAL
	RASANTE DE PROYECTO



R. AYUNTAMIENTO DE REYNOSA, TAM.
SECRETARÍA DE OBRAS PÚBLICAS, DESARROLLO URBANO Y MEDIO AMBIENTE

OBRA: PAVIMENTACION HIDRAULICA DE LA CALLE **15 DE MAYO** PLANO: **SECC-002** FECHA: SEPTIEMBRE 2017

PLANO: PERFILES DE PROYECTO DE PROYECTO ESC: S/E UBICACION: ENTRE Av. SAN MIGUEL Y CALLE 1º DE MAYO COLONIA: SATELITE CIUDAD: REYNOSA, TAMAULIPAS.

SECRETARIO DE OBRAS PÚBLICAS, DESARROLLO URBANO Y MEDIO AMBIENTE

ARQ. EDUARDO LÓPEZ ARIAS
SUB SECRETARIO DE OBRAS PÚBLICAS, Y CONSTRUCCIÓN

ING. LEOPOLDO RODRIGUEZ SARMIENTO

DIRECCION DE PROYECTOS:

ING. ERICK MOJICA CASTRO

JEFE DE INFRAESTRUCTURA Y VIALIDAD PROYECTO

ING. CINTHIA PEREZ SOSA ARQ. JESUS RIVERA