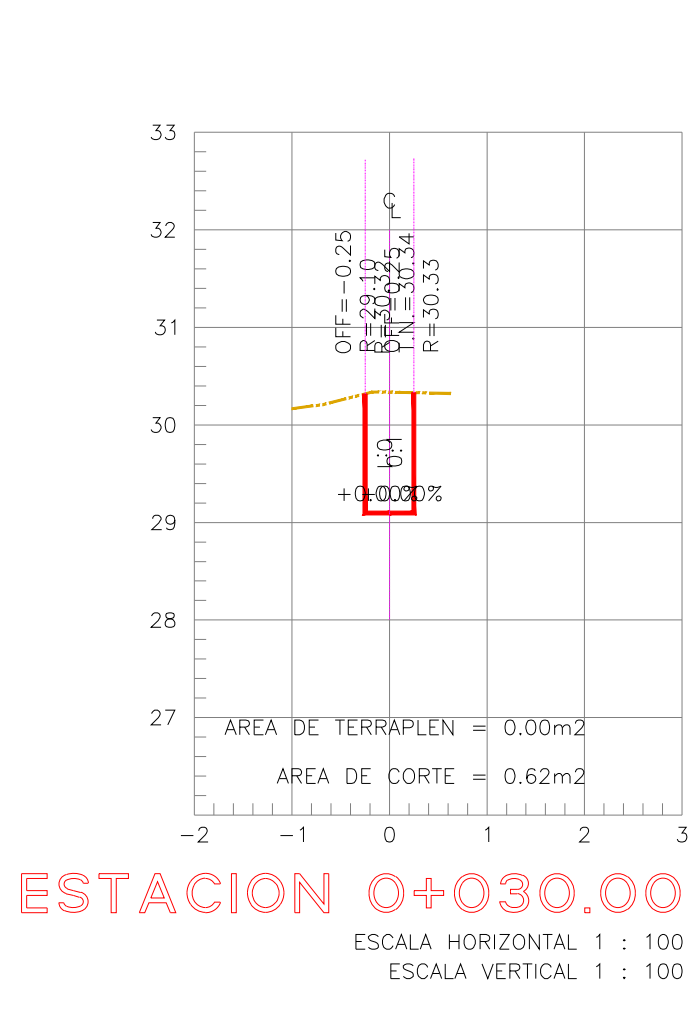


**SIMBOLOGIA**

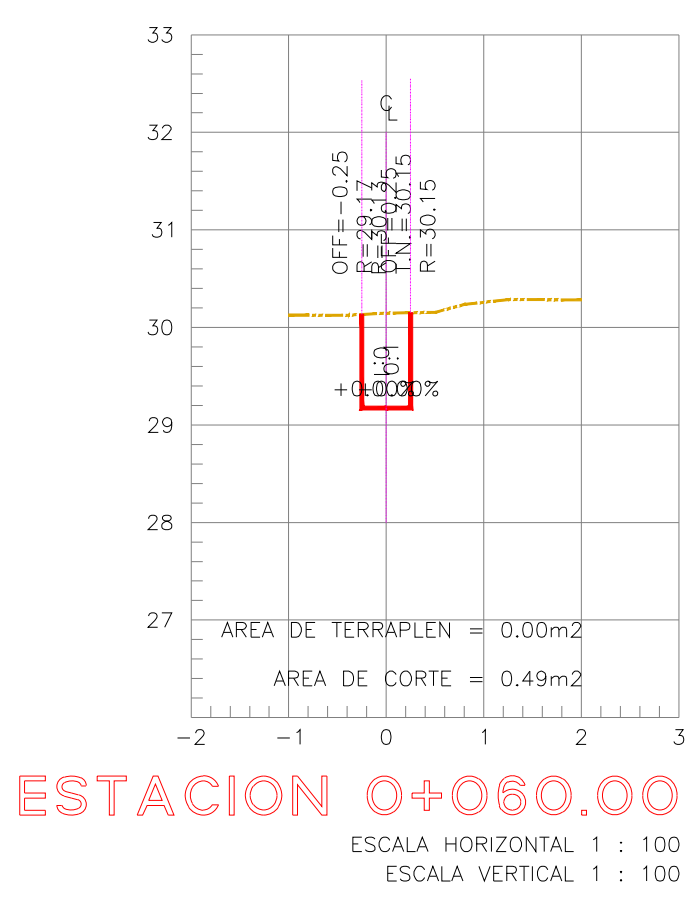
- TERRENO NATURAL
- RASANTE DE PROYECTO



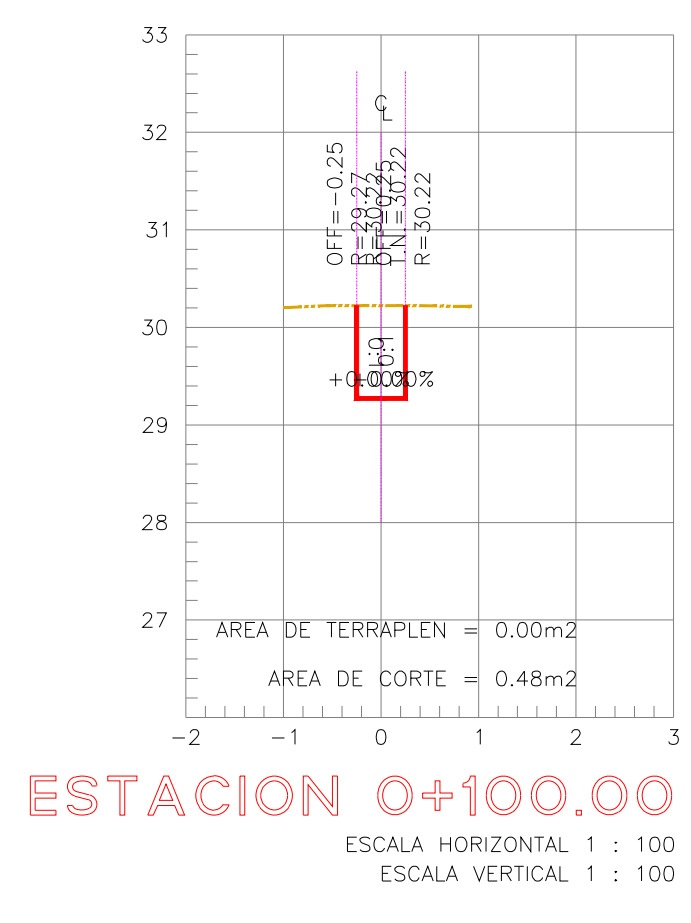
<b>R. AYUNTAMIENTO DE REYNOSA, TAM.</b>			
<b>SECRETARÍA DE OBRAS PÚBLICAS, DESARROLLO URBANO Y MEDIO AMBIENTE</b>			
OBRA: PAVIMENTACION HIDRAULICA DE LA CALLE <b>FRESNOS</b>	PLANO: <b>SECLP-001</b>	FECHA: <b>AGOSTO 2017</b>	
PLANO: SECCIONES DEL PROYECTO	ESC: S/E	UBICACION: ENTRE CALLES PIRULY Y TERRESITAS COLONIA: ESPERANZA CIUDAD: REYNOSA	
SECRETARIO DE OBRAS PÚBLICAS, DESARROLLO URBANO Y MEDIO AMBIENTE			
ARQ. EDUARDO LÓPEZ ARIAS			
SUB SECRETARIO DE DESARROLLO URBANO Y MEDIO AMBIENTE		SUB SECRETARIO DE OBRAS PÚBLICAS, Y CONSTRUCCIÓN	
LIC. ROGELIO SAN MIGUEL RAMOS		ING. LEOPOLDO RODRIGUEZ SARMIENTO	
DIRECCION DE PROYECTOS:		DIRECTOR DE OBRAS PÚBLICAS:	
ING. ERICK MOJICA CASTRO		ING. ROGELIO AVENDAÑO GARCÍA	
JEFE DE INFRAESTRUCTURA Y VIALIDAD		PROYECTO	
ING. CINTHIA PEREZ SOSA		ARQ. JORGE CERVANTES VILLASENOR	



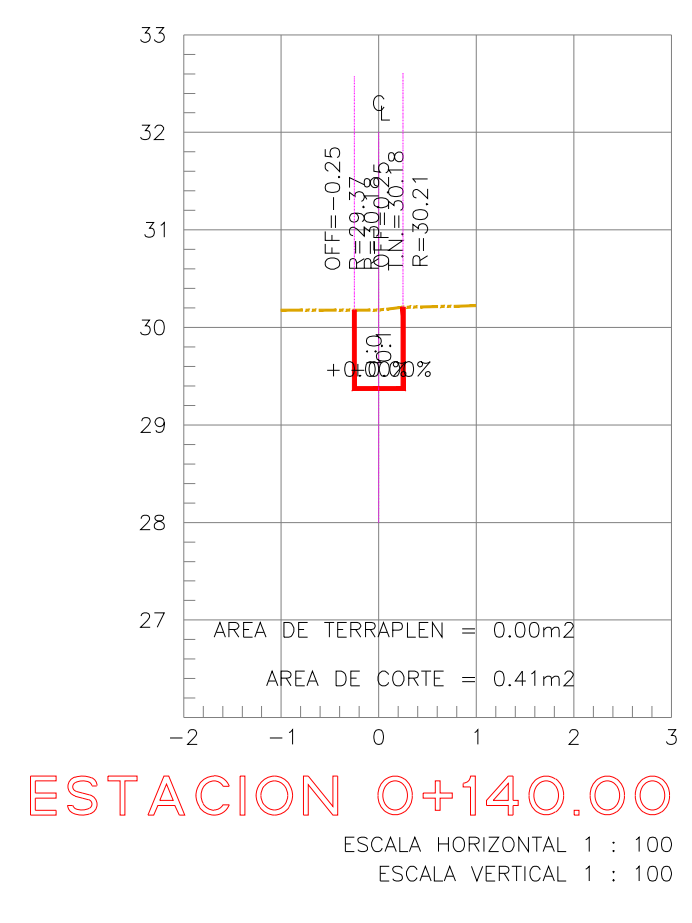
**ESTACION 0+030.00**  
ESCALA HORIZONTAL 1 : 100  
ESCALA VERTICAL 1 : 100



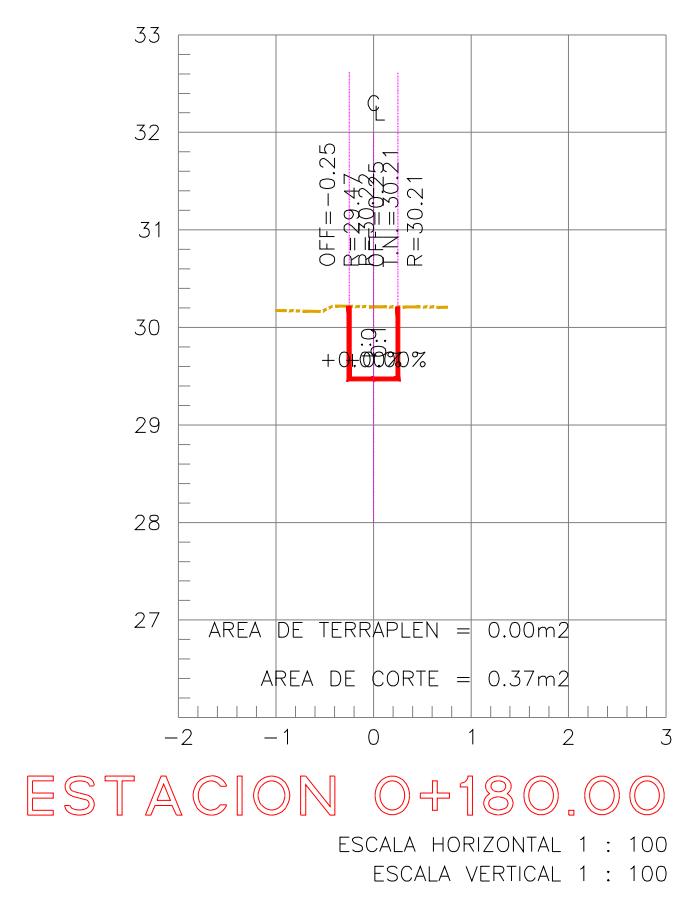
**ESTACION 0+060.00**  
ESCALA HORIZONTAL 1 : 100  
ESCALA VERTICAL 1 : 100



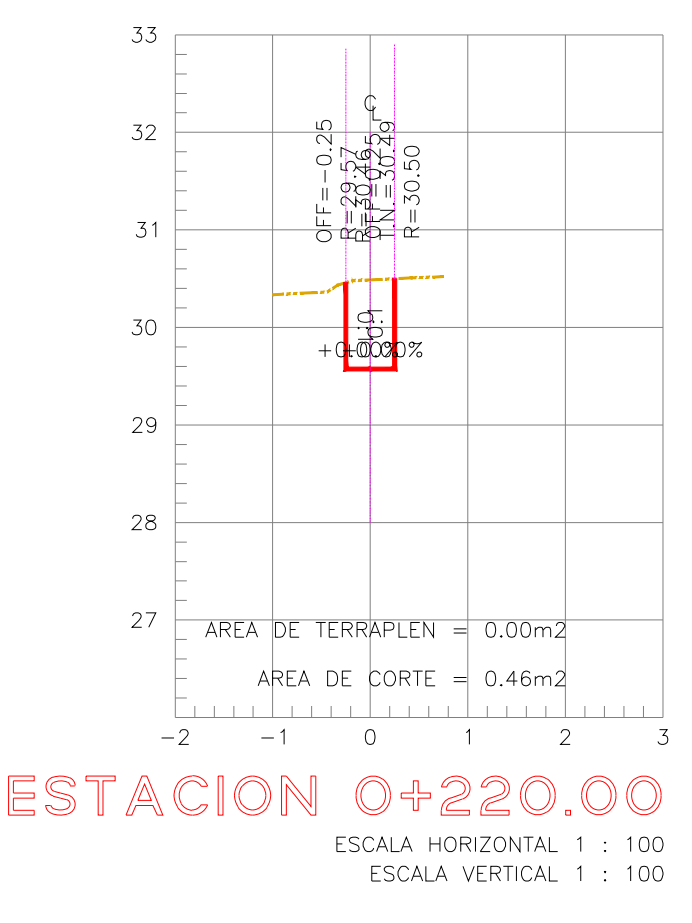
**ESTACION 0+100.00**  
ESCALA HORIZONTAL 1 : 100  
ESCALA VERTICAL 1 : 100



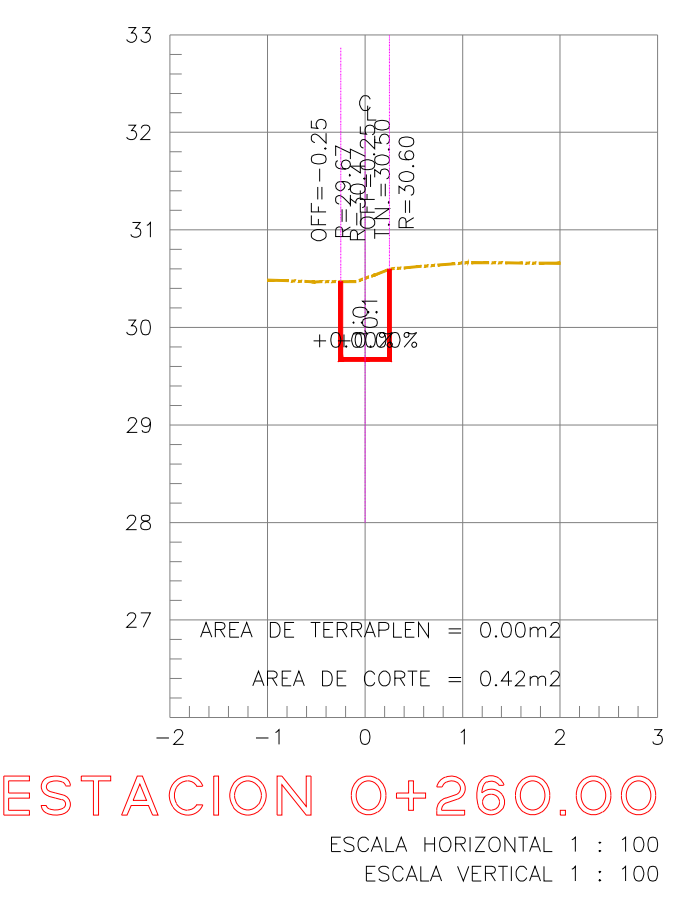
**ESTACION 0+140.00**  
ESCALA HORIZONTAL 1 : 100  
ESCALA VERTICAL 1 : 100



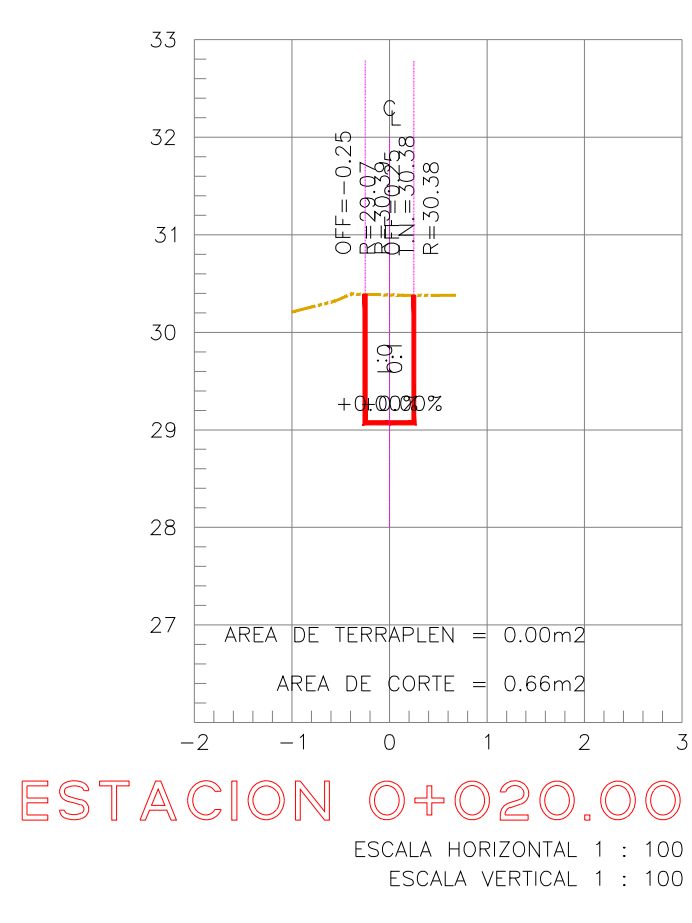
**ESTACION 0+180.00**  
ESCALA HORIZONTAL 1 : 100  
ESCALA VERTICAL 1 : 100



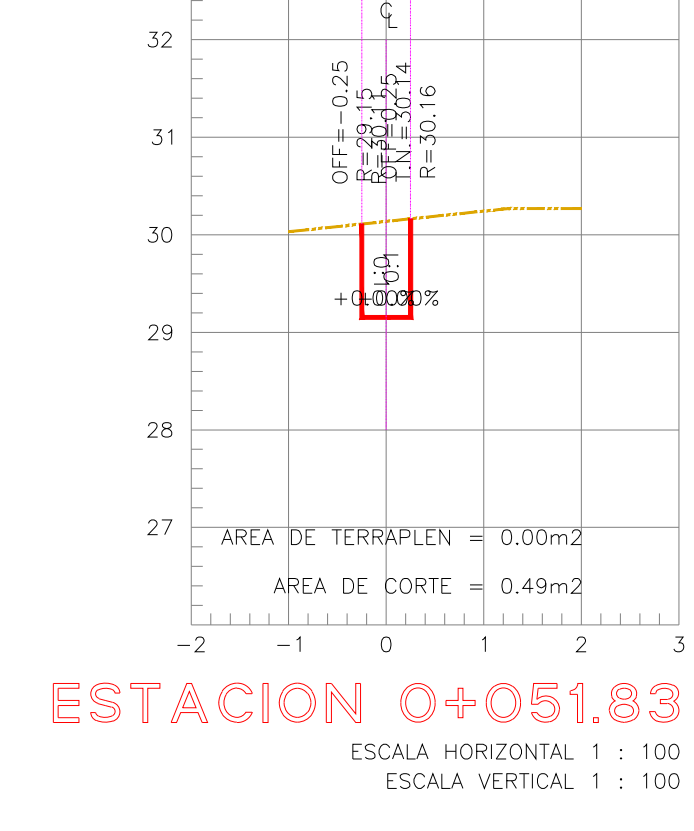
**ESTACION 0+220.00**  
ESCALA HORIZONTAL 1 : 100  
ESCALA VERTICAL 1 : 100



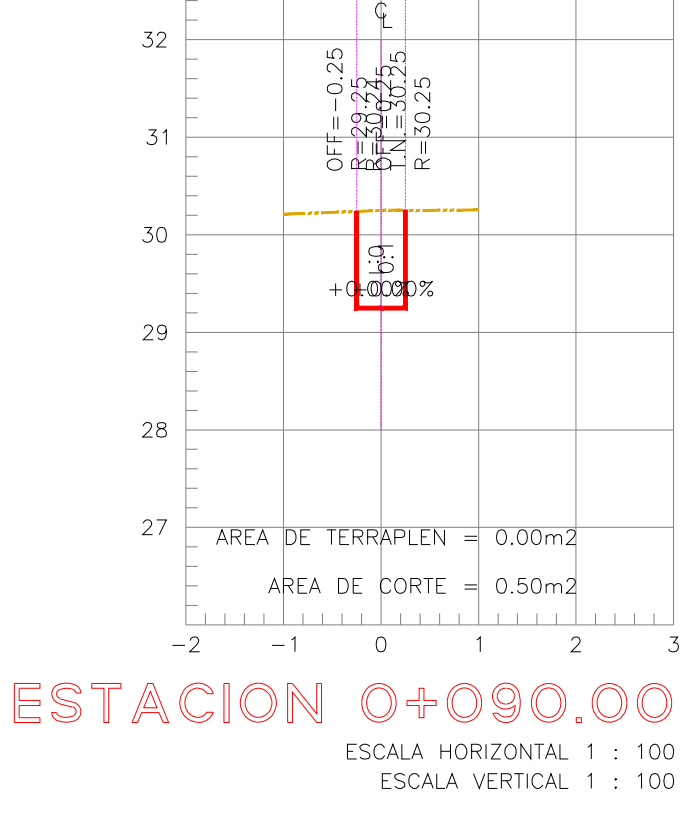
**ESTACION 0+260.00**  
ESCALA HORIZONTAL 1 : 100  
ESCALA VERTICAL 1 : 100



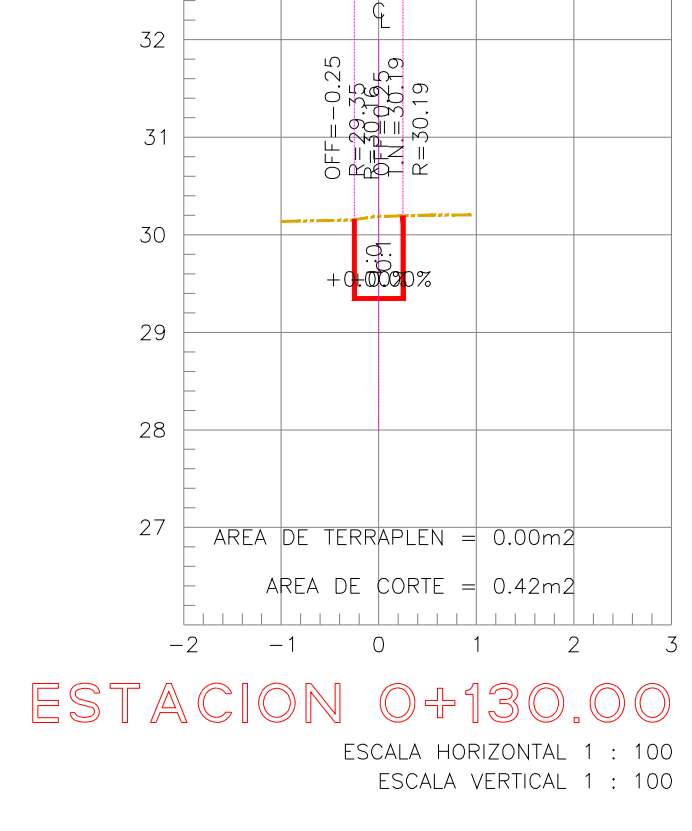
**ESTACION 0+020.00**  
ESCALA HORIZONTAL 1 : 100  
ESCALA VERTICAL 1 : 100



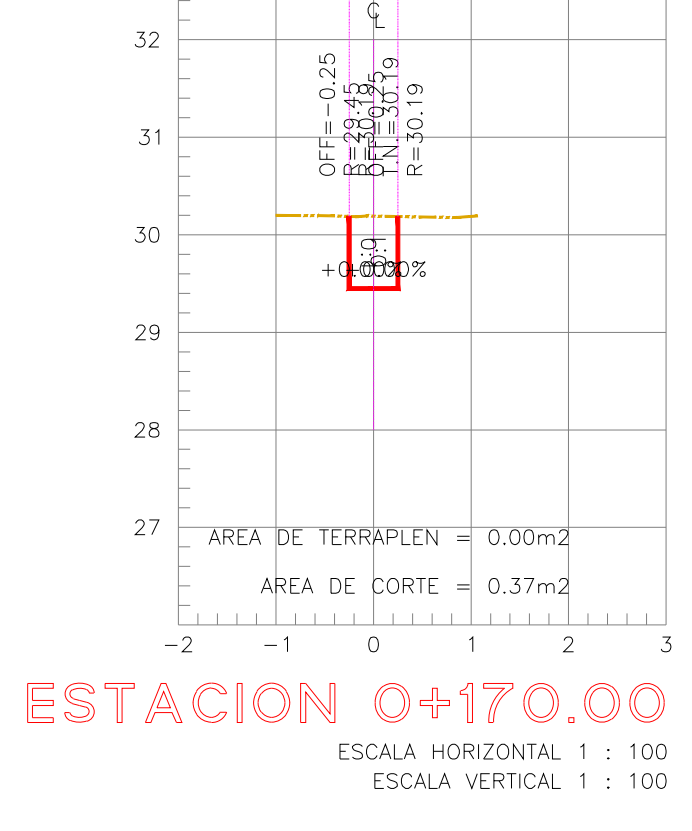
**ESTACION 0+051.83**  
ESCALA HORIZONTAL 1 : 100  
ESCALA VERTICAL 1 : 100



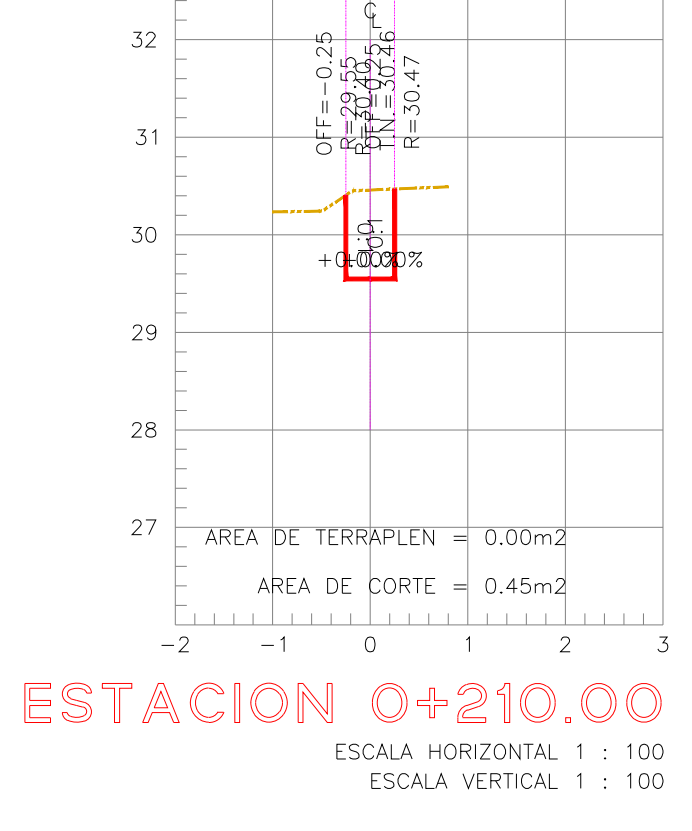
**ESTACION 0+090.00**  
ESCALA HORIZONTAL 1 : 100  
ESCALA VERTICAL 1 : 100



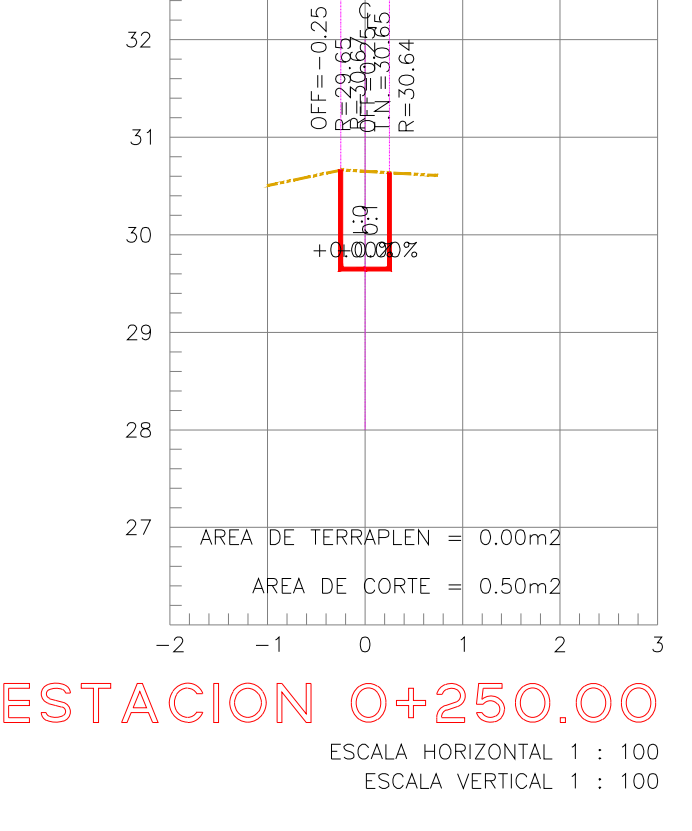
**ESTACION 0+130.00**  
ESCALA HORIZONTAL 1 : 100  
ESCALA VERTICAL 1 : 100



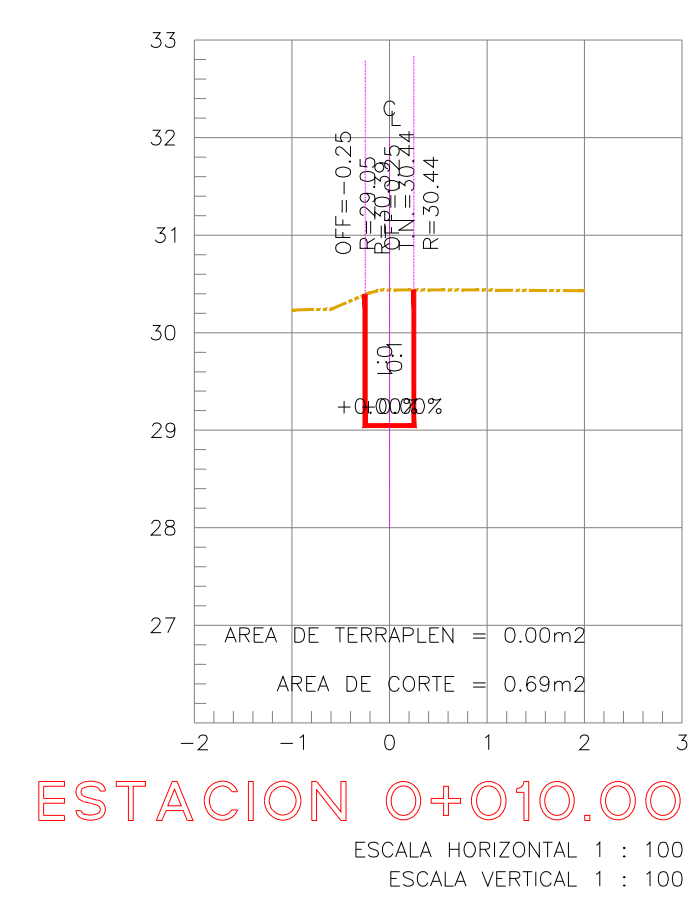
**ESTACION 0+170.00**  
ESCALA HORIZONTAL 1 : 100  
ESCALA VERTICAL 1 : 100



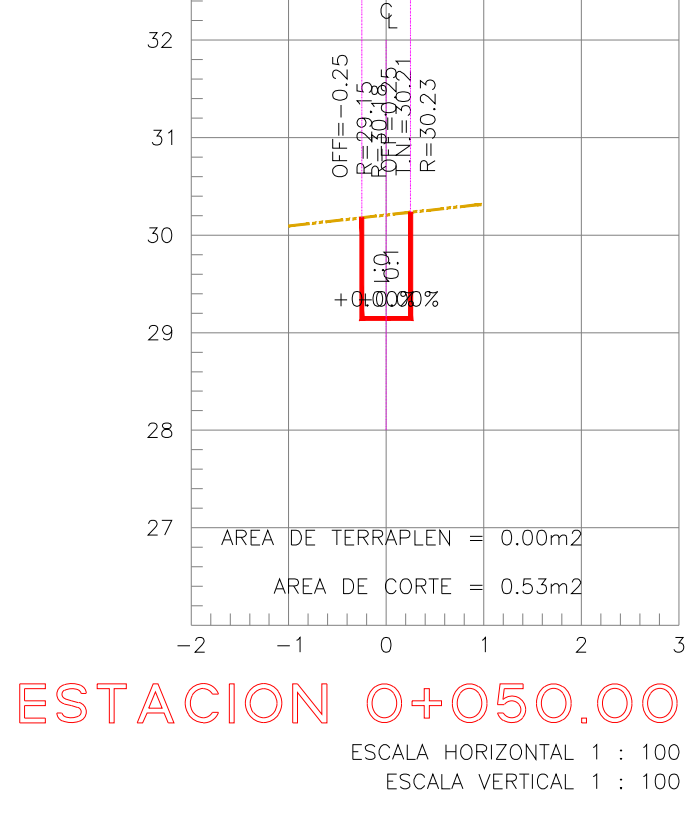
**ESTACION 0+210.00**  
ESCALA HORIZONTAL 1 : 100  
ESCALA VERTICAL 1 : 100



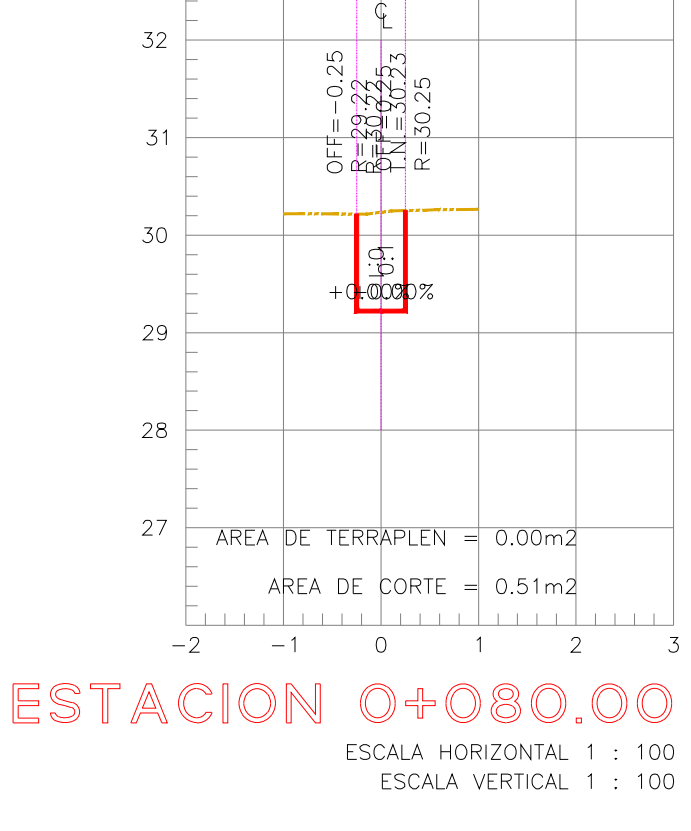
**ESTACION 0+250.00**  
ESCALA HORIZONTAL 1 : 100  
ESCALA VERTICAL 1 : 100



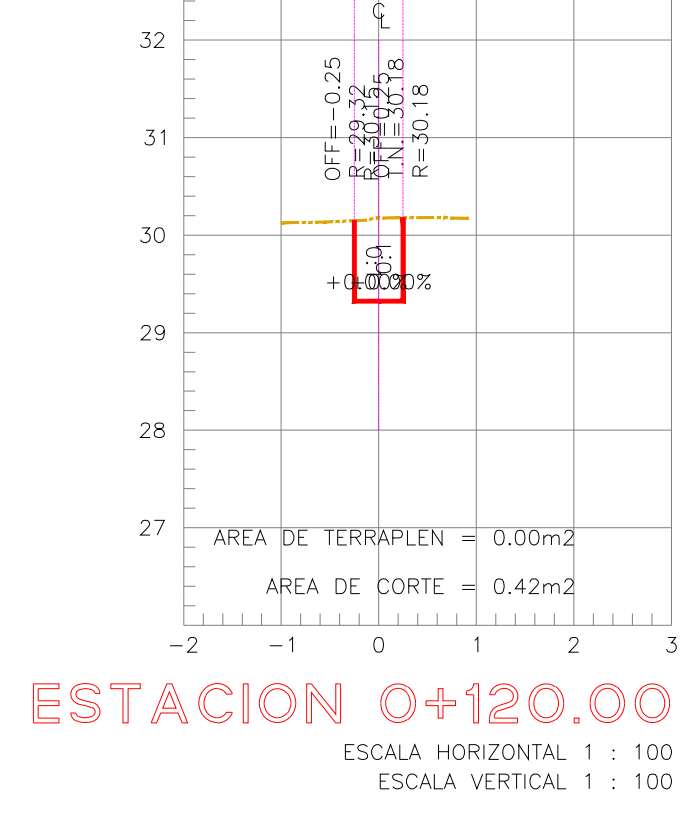
**ESTACION 0+010.00**  
ESCALA HORIZONTAL 1 : 100  
ESCALA VERTICAL 1 : 100



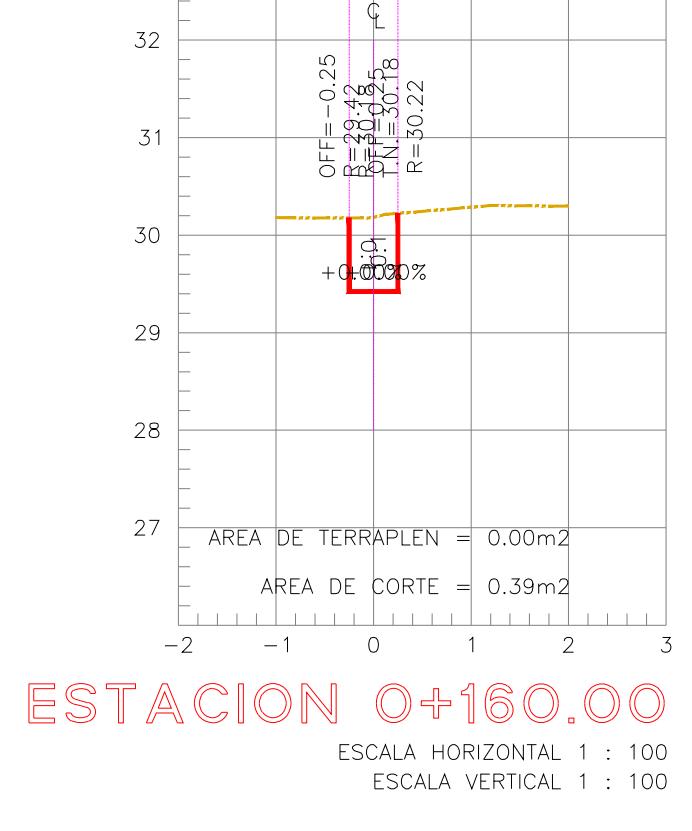
**ESTACION 0+050.00**  
ESCALA HORIZONTAL 1 : 100  
ESCALA VERTICAL 1 : 100



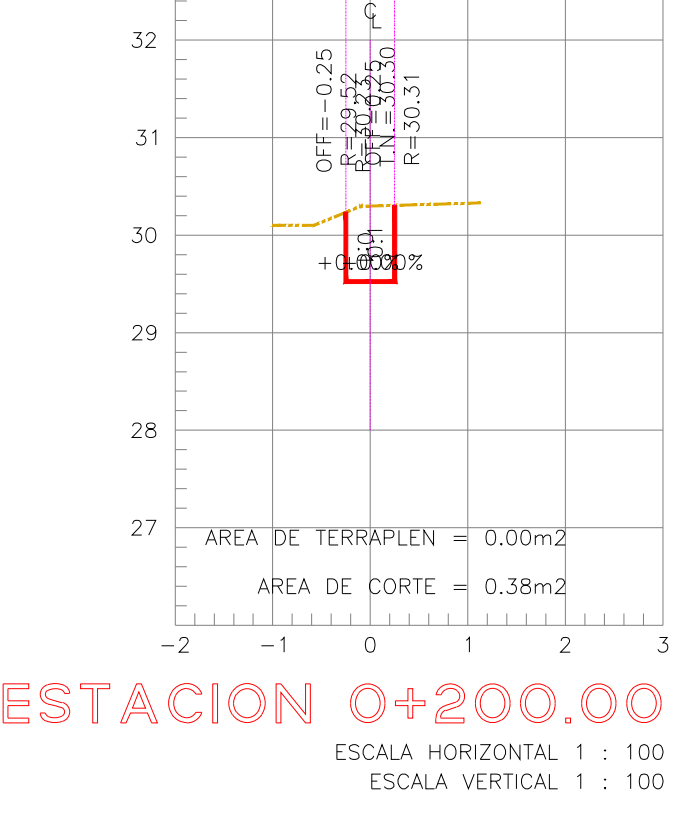
**ESTACION 0+080.00**  
ESCALA HORIZONTAL 1 : 100  
ESCALA VERTICAL 1 : 100



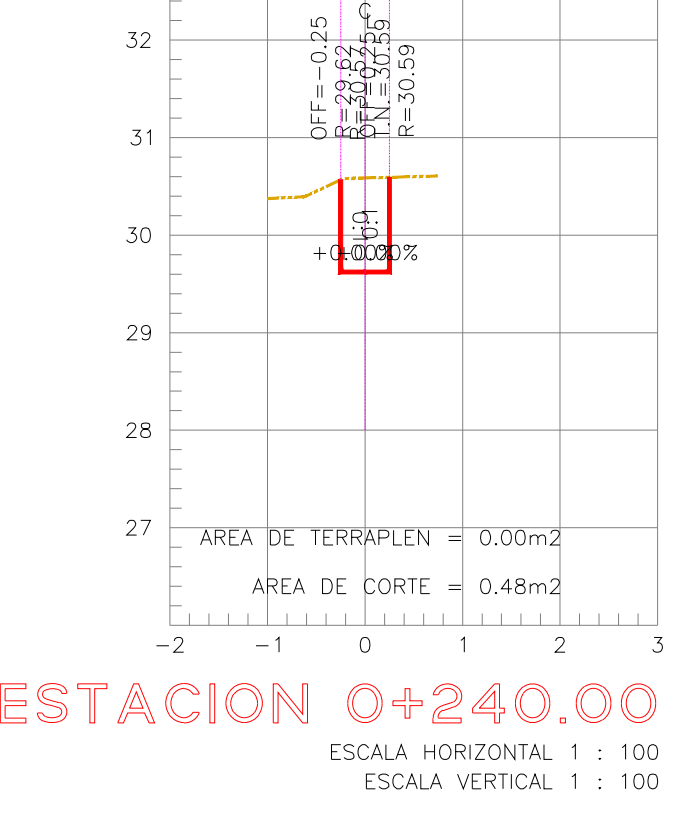
**ESTACION 0+120.00**  
ESCALA HORIZONTAL 1 : 100  
ESCALA VERTICAL 1 : 100



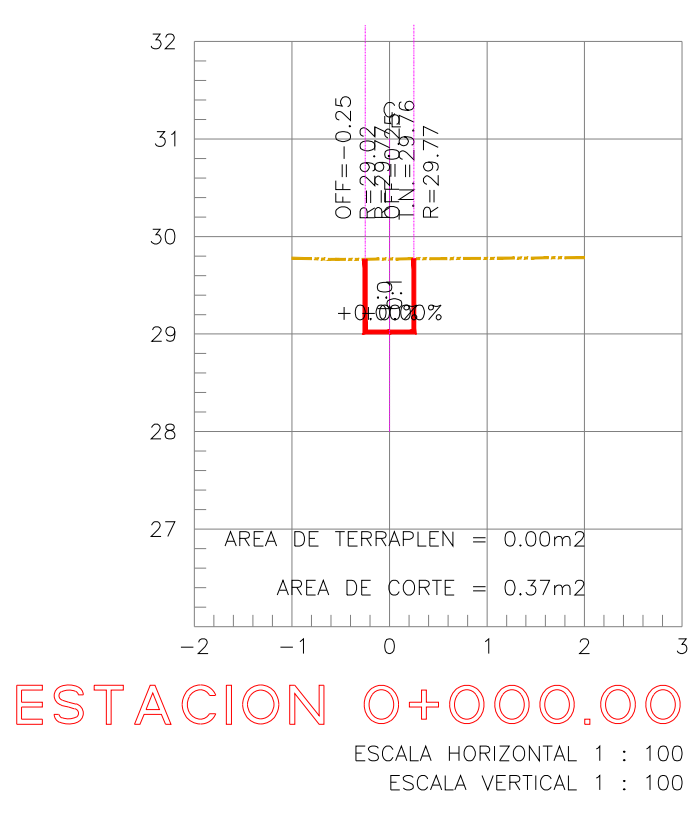
**ESTACION 0+160.00**  
ESCALA HORIZONTAL 1 : 100  
ESCALA VERTICAL 1 : 100



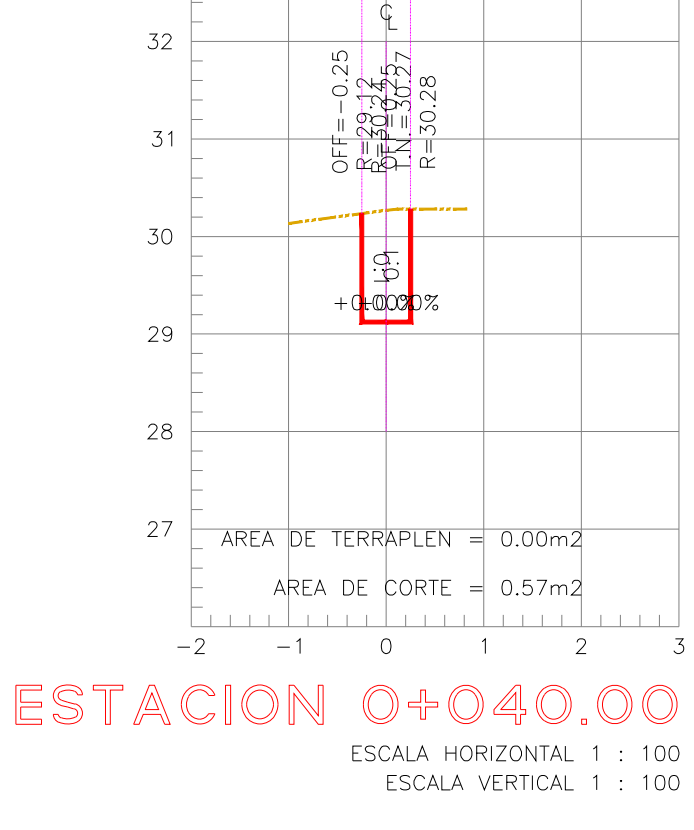
**ESTACION 0+200.00**  
ESCALA HORIZONTAL 1 : 100  
ESCALA VERTICAL 1 : 100



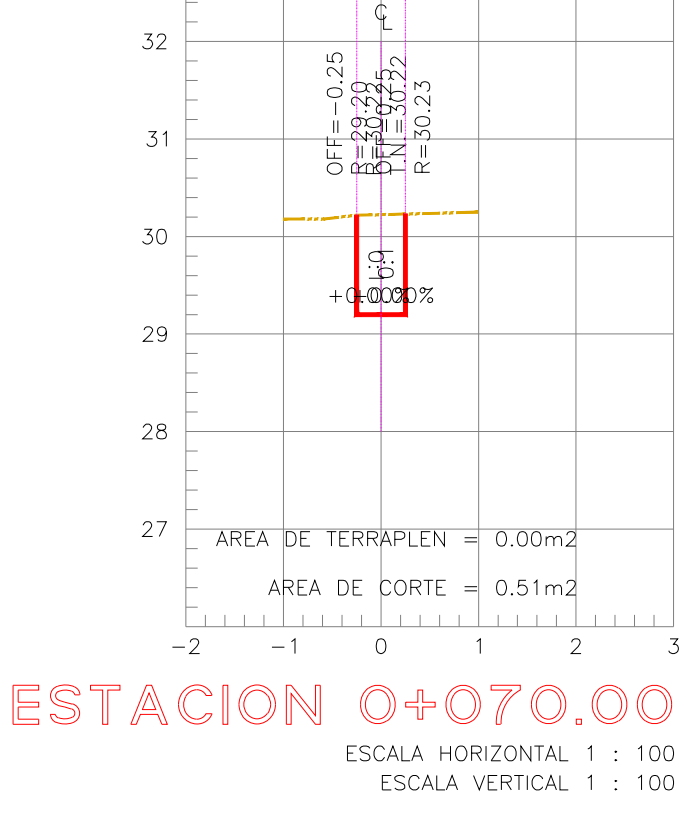
**ESTACION 0+240.00**  
ESCALA HORIZONTAL 1 : 100  
ESCALA VERTICAL 1 : 100



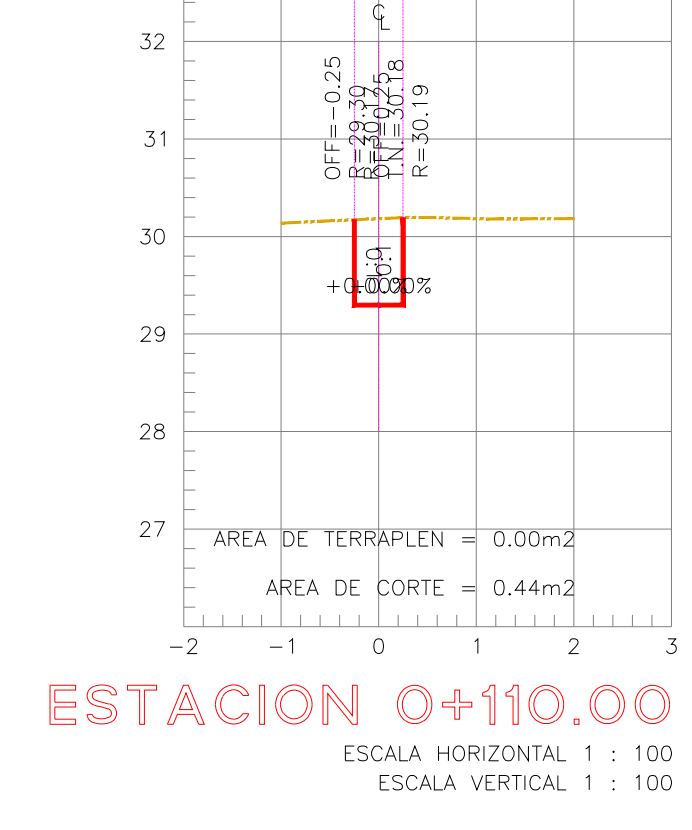
**ESTACION 0+000.00**  
ESCALA HORIZONTAL 1 : 100  
ESCALA VERTICAL 1 : 100



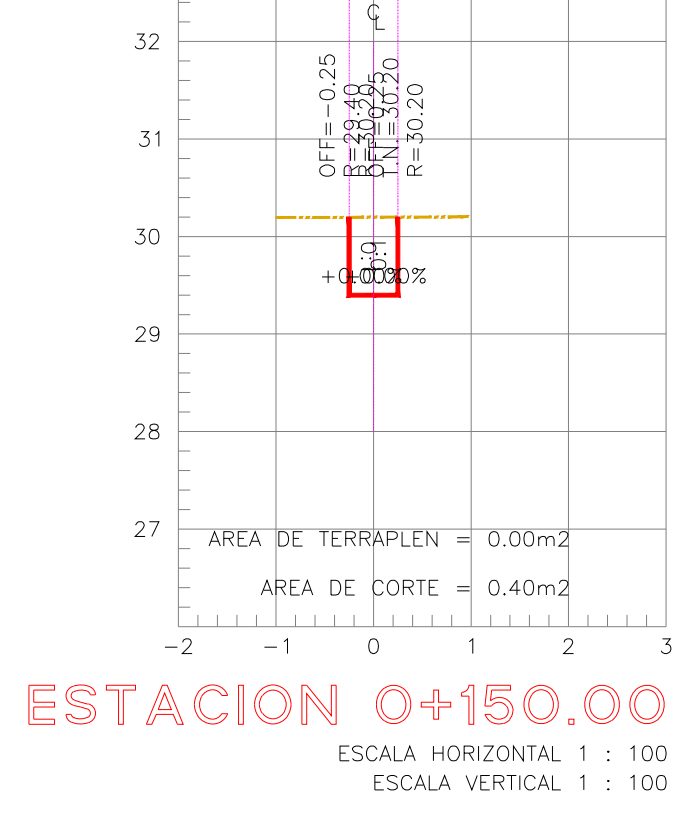
**ESTACION 0+040.00**  
ESCALA HORIZONTAL 1 : 100  
ESCALA VERTICAL 1 : 100



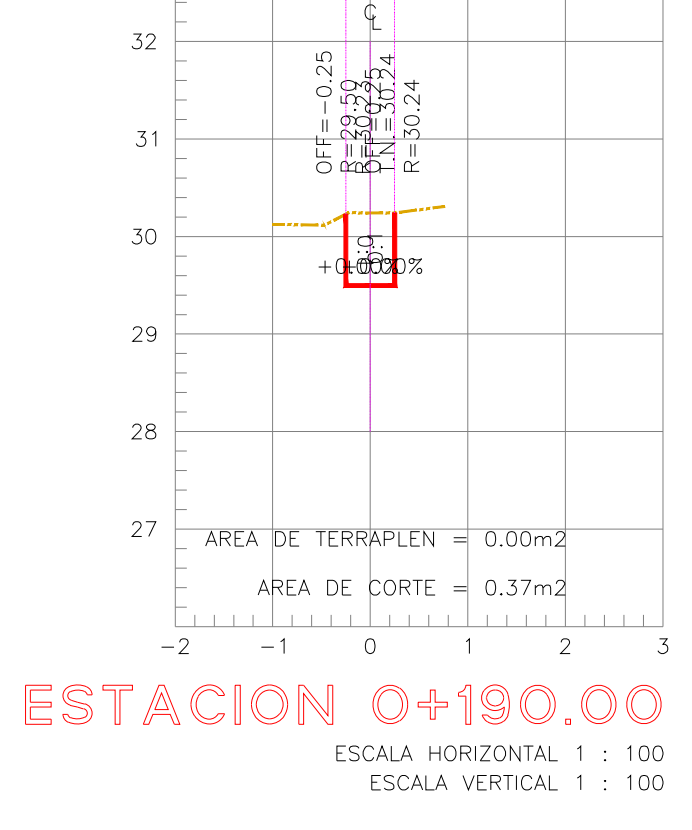
**ESTACION 0+070.00**  
ESCALA HORIZONTAL 1 : 100  
ESCALA VERTICAL 1 : 100



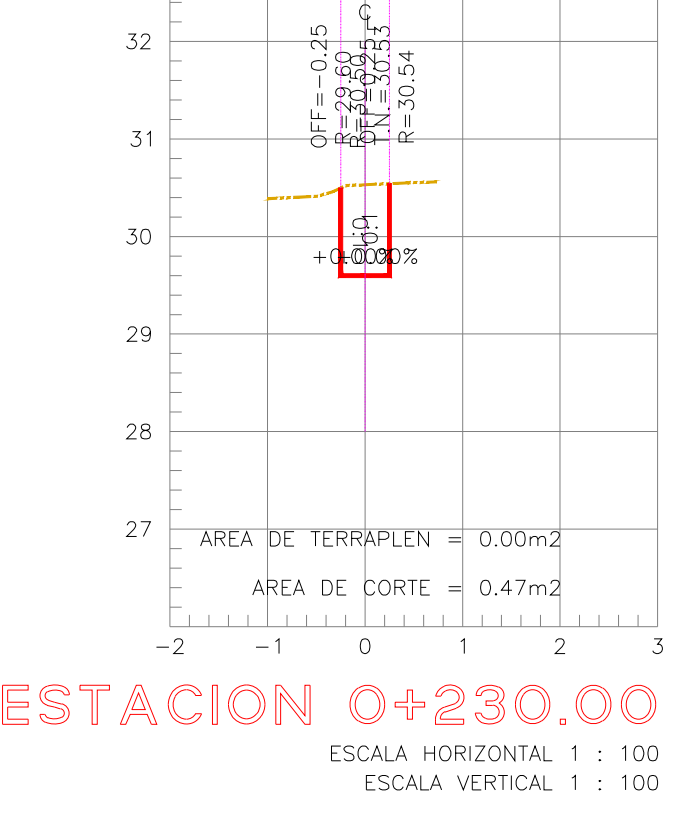
**ESTACION 0+110.00**  
ESCALA HORIZONTAL 1 : 100  
ESCALA VERTICAL 1 : 100



**ESTACION 0+150.00**  
ESCALA HORIZONTAL 1 : 100  
ESCALA VERTICAL 1 : 100



**ESTACION 0+190.00**  
ESCALA HORIZONTAL 1 : 100  
ESCALA VERTICAL 1 : 100



**ESTACION 0+230.00**  
ESCALA HORIZONTAL 1 : 100  
ESCALA VERTICAL 1 : 100